
















Historic Town of Smyrna, Delaware



EXISTING ZONING within the Town of Smyrna

Legend

-  A Agriculture
-  R-1 Low Density Residential
-  R-2 Medium Density Residential
-  R-2A Medium Density Residential
-  R-3 High Density Residential
-  I & R Institutional & Recreational
-  L-C Local Commercial
-  H-C Highway Commercial
-  C-C Central Commercial
-  M Manufacturing
-  IORP Industrial Office Research Park
-  MHP Mobile Home Park
-  L-O Limited Office
-  SC Shopping Center
-  Parcels, County

Sources:
Tax Parcels provided by New Castle County and Kent County, with modifications by the Town of Smyrna, Planning and Zoning Department.
Other framework data available through Delaware Geospatial Information Clearinghouse, Delaware DataMIL, and Delaware Office of State Planning Coordination.

0 0.15 0.3 0.6 Miles

Map edited: 08/01/2006
Zoning, last updated: July 1, 2006
Parcels, last updated: July 1, 2006



This is not an official zoning map.
Only for display purposes.
Official zoning is determined by town records.